REVISED:

N:10544646.60
E:1460380.63
N031.56945688
W103.01859694

N:10544725.32
E:1460649.33
N031.56969108
W103.01774049

N:10544770.31
E:1460802.88
N031.56982490
W103.01725109

8TH STREET

N:10544826.54
E:1460994.81
N031.56999218
W103.01663934

N:10544871.53
E:1461148.35
N031.57012600
W103.01614994

N73°40'12"E 220.04'

N73°40'12"E 140.03'

N73°40'12"E 140.03'

N73°40'12"E 140.03'

N73°40'12"E 140.03'

N16°19'48"W 300.06'

S16°19'48"E 300.06'

N16°19'48"W 300.06'

S16°19'48"E 300.06'

N16°19'48"W 300.06'

S16°19'48"E 300.06'

N16°19'48"W 300.06'

S16°19'48"E 300.06'

S73°40'12"W 220.04'

S73°40'12"W 140.03'

S73°40'12"W 140.03'

S73°40'12"W 140.03'

S73°40'12"W 140.03'

202

189

174

N:10544301.12
E:1460481.85
N031.56851411
W103.01824525

WICKETT TOWNSITE
CAB "1", SLIDE 70
P.R.W.C.T.

N:10544379.85
E:1460750.55
N031.56874830
W103.01738881

N:10544424.83
E:1460904.10
N031.56888213
W103.01689941

7TH STREET

MONAHANS AVE.

N:10544481.07
E:1461096.03
N031.56904940
W103.01628767

N:10544526.05
E:1461249.57
N031.56918322
W103.01579827

N73°40'12"E 220.04'

N73°40'12"E 140.03'

N73°40'12"E 140.03'

N73°40'12"E 140.03'

N73°40'12"E 140.03'

N16°19'48"W 250.05'

S16°19'48"E 250.05'

N16°19'48"W 300.06'

S16°19'48"E 300.06'

N16°19'48"W 300.06'

S16°19'48"E 300.06'

N16°19'48"W 300.06'

S16°19'48"E 300.06'

S73°40'12"W 220.04'

S73°40'12"W 140.03'

S73°40'12"W 140.03'

S73°40'12"W 140.03'

S73°40'12"W 140.03'

201

190

173

1

6TH STREET

MATCH LINE SEE SHEET 2

N:10543907.66
E:1460597.13
N031.56744040
W103.01784472

N73°40'12"E 220.04'

N16°19'48"W 250.05'

S16°19'48"E 250.05'

S73°40'12"W 220.04'

200

WESTERN HEIGHTS SUBDIVISION
CAB "3", SLIDE 94
P.R.W.C.T.

5TH STREET

MATCH LINE SEE SHEET 7

SURVEY DATES: JULY & AUGUST 2019

NOTES:

1. COMPANION PLAT IS FILED IN THE OFFICE OF THIS SURVEYOR AND FURTHER DESCRIBES THE RECONSTRUCTION OF THE SURVEY UNDER E:JENNIFER\COUNTIES\WARD\WARD COUNTY BASE NAD83TCZ.DWG.
2. COORDINATES, BEARINGS AND DISTANCES SHOWN HEREON ARE BASED ON CONICAL LAMBERT PROJECTION OF THE "TEXAS CENTRAL ZONE, NORTH AMERICAN DATUM OF 1983 SYSTEM", DISTANCES ARE SURFACE AND REFLECT A GRID FACTOR.
3. THIS SURVEY WAS PERFORMED WITHOUT THE AID OF A TITLE COMMITMENT, THERE MAY BE EASEMENTS AND OR COVENANTS AFFECTING THIS PROPERTY NOT SHOWN HEREON, RECORD INFORMATION SHOWN HEREON IS BASED UPON A PUBLIC RECORDS SEARCH PERFORMED BY OTHERS.
4. THIS SURVEY SUPERCEDES ANY SURVEY OF A EARLIER DATE.

I, JENNIFER WARD–NUSZ, TEXAS REGISTERED PROFESSIONAL LAND SURVEY NUMBER 6396, DO HEREBY CERTIFY THAT THIS EASEMENT AND THE SURVEY UPON WHICH IT IS BASED WERE PERFORMED UNDER MY SUPERVISION.

STATE OF TEXAS
REGISTERED
JENNIFER WARD-NUSZ
6396
PROFESSIONAL
LAND SURVEYOR

10/31/19

JENNIFER WARD–NUSZ
TX RPLS 6396

DATE

GRAPHIC SCALE
0 50 100 200
(IN FEET)
1 INCH = 100 FT

OWNERSHIP

VAULT MIDSTREAM, LLC
INST # 2018-03773, OPRWCT

LEGAL DESCRIPTION

BEING ALL OF THE BELOW REFERENCED LOTS:

LOTS 9-11, BLOCK 113, LOTS 1-12, BLOCK 115, LOTS 3-12, BLOCK 116, LOTS 1-12, BLOCK 133, LOTS 1-12, BLOCK 134, LOTS 1-12, BLOCK 135, LOTS 1-12, BLOCK 136, LOTS 7-12, BLOCK 138, LOTS 5-9, BLOCK 139, LOTS 7-9, BLOCK 143, LOTS 1-12, BLOCK 145, LOTS 1-12, BLOCK 146, LOTS 1-12, BLOCK 161, LOTS 1-12, BLOCK 162, LOTS 1-12, BLOCK 173, LOTS 1-12, BLOCK 174, LOTS 1-12, BLOCK 189, LOTS 1-12, BLOCK 190, LOTS 1-6, BLOCK 199, LOTS 1-5, BLOCK 200, LOTS 2-6, BLOCK 201, LOTS 1-6, BLOCK 202 & THE WEST 150' OF LOT I, WICKETT TOWNSITE, CABINET 1, SLIDE 70, PLAT RECORDS WARD COUNTY, TEXAS AND LOTS 46-50, WESTERN HEIGHTS SUBDIVISION, CABINET 3, SLIDE 94, PLAT RECORDS WARD COUNTY, TEXAS

LEGEND

	TRACT 5 BOUNDARY
	TRACTS
	RIGHT OF WAY LINE
	SECTION LINE
	FENCE LINE
P.O.B.	POINT OF BEGINNING
⊕	1/2" IRON ROD WITH YELLOW CAP STAMPED "SAM" SET
D.R.W.C.T.	DEED RECORDS, WARD COUNTY, TEXAS
O.P.R.W.C.T.	OFFICIAL PUBLIC RECORDS, WARD COUNTY, TEXAS
P.R.W.C.T.	PLAT RECORDS, WARD COUNTY, TEXAS

GREEN MOUNTAIN PARTITION SURVEY
TRACT 5 WICKETT TOWNSHIP

SECTION 21, BLOCK F, G&MMB&A SURVEY

WARD COUNTY, TEXAS

SAM SURVEYING · AERIAL MAPPING · ENGINEERING
3106 W CUTHBERT AVE, MIDLAND, TX 79701
OFFICE: (432) 699-0601, Fax: (432) 699-0661,
EMAIL:INFO@SAM.BIZ
TX FIRM REG NO.: 10064300

DESIGN	DRAWN	CHECKED	DATE	SCALE	JOB	SHEET
	SCW	JLW-N	10/12/2019	1"=100'	49843	1 / 7

\\SAMINC\MID\PROJECTS\101949843\100\SURVEY\06PLATS\49843–BOUNDARY SCW TRACT 5.DWG

REVISED:

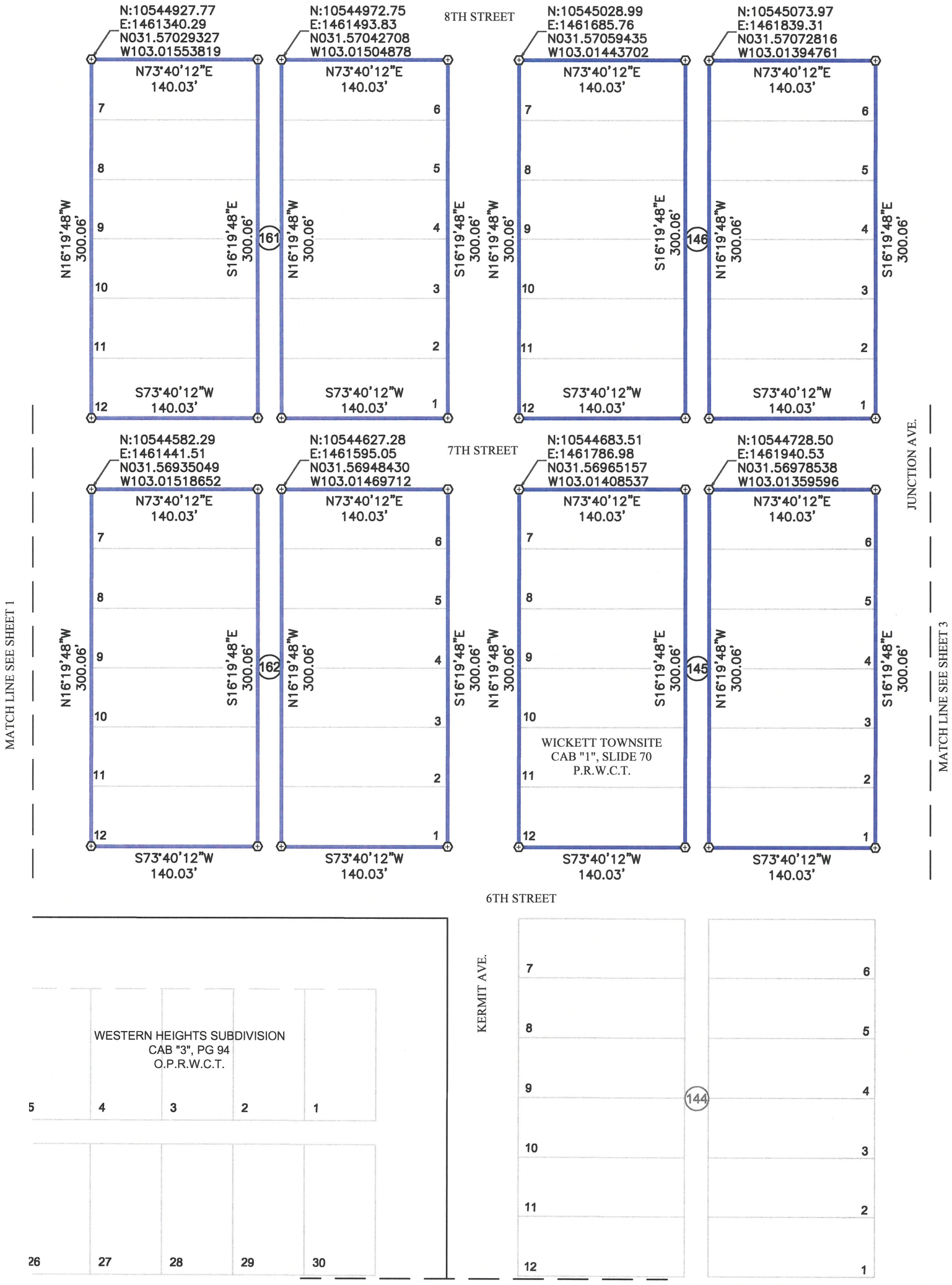

SURVEY DATES: JULY & AUGUST 2019

NOTES:

1. COMPANION PLAT IS FILED IN THE OFFICE OF THIS SURVEYOR AND FURTHER DESCRIBES THE RECONSTRUCTION OF THE SURVEY UNDER E:JENNIFER\COUNTIES\WARD\WARD COUNTY BASE NAD83TCZ.DWG.
2. COORDINATES, BEARINGS AND DISTANCES SHOWN HEREON ARE BASED ON CONICAL LAMBERT PROJECTION OF THE "TEXAS CENTRAL ZONE, NORTH AMERICAN DATUM OF 1983 SYSTEM", DISTANCES ARE SURFACE AND REFLECT A GRID FACTOR.
3. THIS SURVEY WAS PERFORMED WITHOUT THE AID OF A TITLE COMMITMENT, THERE MAY BE EASEMENTS AND OR COVENANTS AFFECTING THIS PROPERTY NOT SHOWN HEREON, RECORD INFORMATION SHOWN HEREON IS BASED UPON A PUBLIC RECORDS SEARCH PERFORMED BY OTHERS.
4. THIS SURVEY SUPERCEDES ANY SURVEY OF A EARLIER DATE.

I, JENNIFER WARD–NUSZ, TEXAS REGISTERED PROFESSIONAL LAND SURVEY NUMBER 6396, DO HEREBY CERTIFY THAT THIS EASEMENT AND THE SURVEY UPON WHICH IT IS BASED WERE PERFORMED UNDER MY SUPERVISION.

STATE OF TEXAS
REGISTERED
JENNIFER WARD-NUSZ
6396
PROFESSIONAL
LAND SURVEYOR

JENNIFER WARD–NUSZ
TX RPLS 6396

DATE 10/12/19

GRAPHIC SCALE
0 50 100 200
(IN FEET)
1 INCH = 100 FT

OWNERSHIP

VAULT MIDSTREAM, LLC
INST # 2018-03773, OPRWCT

LEGAL DESCRIPTION

BEING ALL OF THE BELOW REFERENCED LOTS:

LOTS 9-11, BLOCK 113, LOTS 1-12, BLOCK 115, LOTS 3-12, BLOCK 116, LOTS 1-12, BLOCK 133, LOTS 1-12, BLOCK 134, LOTS 1-12, BLOCK 135, LOTS 1-12, BLOCK 136, LOTS 7-12, BLOCK 138, LOTS 5-9, BLOCK 139, LOTS 7-9, BLOCK 143, LOTS 1-12, BLOCK 145, LOTS 1-12, BLOCK 146, LOTS 1-12, BLOCK 161, LOTS 1-12, BLOCK 162, LOTS 1-12, BLOCK 173, LOTS 1-12, BLOCK 174, LOTS 1-12, BLOCK 189, LOTS 1-12, BLOCK 190, LOTS 1-6, BLOCK 199, LOTS 1-5, BLOCK 200, LOTS 2-6, BLOCK 201, LOTS 1-6, BLOCK 202 & THE WEST 150' OF LOT I, WICKETT TOWNSITE, CABINET 1, SLIDE 70, PLAT RECORDS WARD COUNTY, TEXAS AND LOTS 46-50, WESTERN HEIGHTS SUBDIVISION, CABINET 3, SLIDE 94, PLAT RECORDS WARD COUNTY, TEXAS

LEGEND

	TRACT 5 BOUNDARY
	TRACTS
	RIGHT OF WAY LINE
	SECTION LINE
X X	FENCE LINE
P.O.B.	POINT OF BEGINNING
⊙	1/2" IRON ROD WITH YELLOW CAP STAMPED "SAM" SET
D.R.W.C.T.	DEED RECORDS, WARD COUNTY, TEXAS
O.P.R.W.C.T.	OFFICIAL PUBLIC RECORDS, WARD COUNTY, TEXAS
P.R.W.C.T.	PLAT RECORDS, WARD COUNTY, TEXAS

GREEN MOUNTAIN PARTITION SURVEY
TRACT 5 WICKETT TOWNSHIP
SECTION 21, BLOCK F, G&MMB&A SURVEY
WARD COUNTY, TEXAS

SAM SURVEYING · AERIAL MAPPING · ENGINEERING
3106 W CUTHBERT AVE, MIDLAND, TX 79701
OFFICE: (432) 699-0601, Fax: (432) 699-0661,
EMAIL:INFO@SAM.BIZ
TX FIRM REG NO.: 10064300

DESIGN	DRAWN	CHECKED	DATE	SCALE	JOB	SHEET
	SCW	JLW-N	10/12/2019	1"=100'	49843	2 / 7

\\SAMINC\MID\PROJECTS\1019049843\100\SURVEY\06PLATS\49843-BOUNDARY SCW TRACT 5.DWG

REVISED:

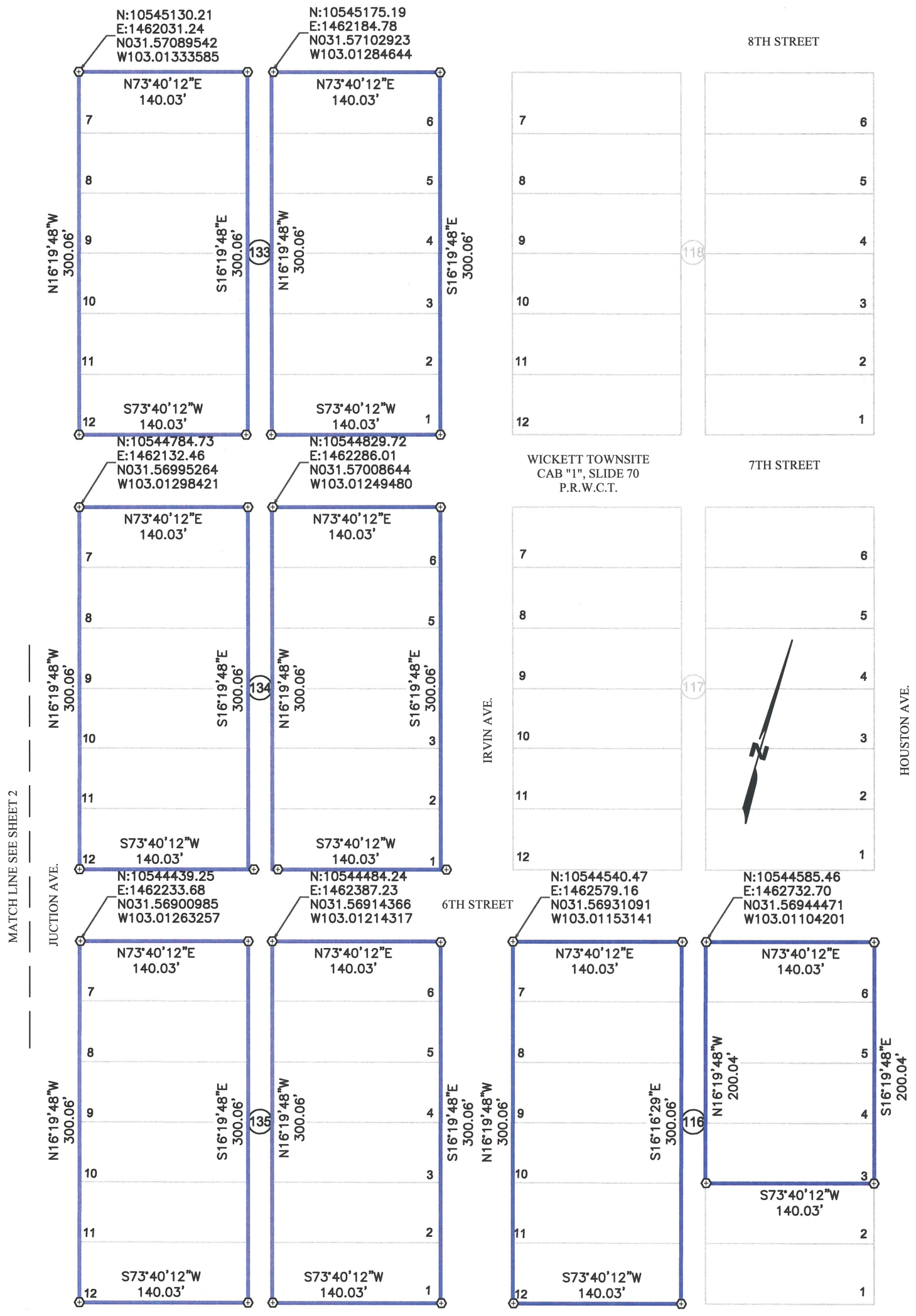

SURVEY DATES: JULY & AUGUST 2019

NOTES:

1. COMPANION PLAT IS FILED IN THE OFFICE OF THIS SURVEYOR AND FURTHER DESCRIBES THE RECONSTRUCTION OF THE SURVEY UNDER E:JENNIFER\COUNTIES\WARD\WARD COUNTY BASE NAD83TCZ.DWG.
2. COORDINATES, BEARINGS AND DISTANCES SHOWN HEREON ARE BASED ON CONICAL LAMBERT PROJECTION OF THE "TEXAS CENTRAL ZONE, NORTH AMERICAN DATUM OF 1983 SYSTEM", DISTANCES ARE SURFACE AND REFLECT A GRID FACTOR.
3. THIS SURVEY WAS PERFORMED WITHOUT THE AID OF A TITLE COMMITMENT, THERE MAY BE EASEMENTS AND OR COVENANTS AFFECTING THIS PROPERTY NOT SHOWN HEREON, RECORD INFORMATION SHOWN HEREON IS BASED UPON A PUBLIC RECORDS SEARCH PERFORMED BY OTHERS.
4. THIS SURVEY SUPERCEDES ANY SURVEY OF A EARLIER DATE.

I, JENNIFER WARD–NUSZ, TEXAS REGISTERED PROFESSIONAL LAND SURVEY NUMBER 6396, DO HEREBY CERTIFY THAT THIS EASEMENT AND THE SURVEY UPON WHICH IT IS BASED WERE PERFORMED UNDER MY SUPERVISION.

STATE OF TEXAS · REGISTERED · JENNIFER WARD-NUSZ · 6396 · PROFESSIONAL · LAND SURVEYOR

Jennifer Ward-Nusz 10/15/2019

JENNIFER WARD–NUSZ
TX RPLS 6396

DATE

GRAPHIC SCALE
0 50 100 200
(IN FEET)
1 INCH = 100 FT

OWNERSHIP

VAULT MIDSTREAM, LLC
INST # 2018-03773, OPRWCT

LEGAL DESCRIPTION

BEING ALL OF THE BELOW REFERENCED LOTS:

LOTS 9-11, BLOCK 113, LOTS 1-12, BLOCK 115, LOTS 3-12, BLOCK 116, LOTS 1-12, BLOCK 133, LOTS 1-12, BLOCK 134, LOTS 1-12, BLOCK 135, LOTS 1-12, BLOCK 136, LOTS 7-12, BLOCK 138, LOTS 5-9, BLOCK 139, LOTS 7-9, BLOCK 143, LOTS 1-12, BLOCK 145, LOTS 1-12, BLOCK 146, LOTS 1-12, BLOCK 161, LOTS 1-12, BLOCK 162, LOTS 1-12, BLOCK 173, LOTS 1-12, BLOCK 174, LOTS 1-12, BLOCK 189, LOTS 1-12, BLOCK 190, LOTS 1-6, BLOCK 199, LOTS 1-5, BLOCK 200, LOTS 2-6, BLOCK 201, LOTS 1-6, BLOCK 202 & THE WEST 150' OF LOT I, WICKETT TOWNSITE, CABINET 1, SLIDE 70, PLAT RECORDS WARD COUNTY, TEXAS AND LOTS 46-50, WESTERN HEIGHTS SUBDIVISION, CABINET 3, SLIDE 94, PLAT RECORDS WARD COUNTY, TEXAS

LEGEND

	TRACT 5 BOUNDARY
	TRACTS
	RIGHT OF WAY LINE
	SECTION LINE
X X	FENCE LINE
P.O.B.	POINT OF BEGINNING
⊕	1/2" IRON ROD WITH YELLOW CAP STAMPED "SAM" SET
D.R.W.C.T.	DEED RECORDS, WARD COUNTY, TEXAS
O.P.R.W.C.T.	OFFICIAL PUBLIC RECORDS, WARD COUNTY, TEXAS
P.R.W.C.T.	PLAT RECORDS, WARD COUNTY, TEXAS

GREEN MOUNTAIN PARTITION SURVEY
TRACT 5 WICKETT TOWNSHIP
SECTION 21, BLOCK F, G&MMB&A SURVEY
WARD COUNTY, TEXAS

SAM SURVEYING · AERIAL MAPPING · ENGINEERING
3106 W CUTHBERT AVE, MIDLAND, TX 79701
OFFICE: (432) 699-0601, Fax: (432) 699-0661,
EMAIL:INFO@SAM.BIZ
TX FIRM REG NO.: 10064300

DESIGN	DRAWN	CHECKED	DATE	SCALE	JOB	SHEET
	SCW	JLW-N	10/12/2019	1"=100'	49843	3 / 7

\\SAMINC\MID\PROJECTS\101949843\100\SURVEY\06PLATS\49843-BOUNDARY SCW TRACT 5.DWG

REVISED:

MATCH LINE SEE SHEET 3

5TH STREET

N:10544093.78
E:1462334.90
N031.56806707
W103.01228094

N:10544138.76
E:1462488.45
N031.56820087
W103.01179154

N:10544195.00
E:1462680.38
N031.56836812
W103.01117979

N:10544239.98
E:1462833.92
N031.56850192
W103.01069039

N73°40'12"E 140.03'

N16°19'48"W 300.06'

S16°19'48"E 300.06'

S73°40'12"W 140.03'

136

115

4TH STREET

WICKETT TOWNSITE
CAB "1", SLIDE 70
P.R.W.C.T.

JUNCTION AVE.

IRWIN AVE.

HOUSTON AVE.

137

114

3RD STREET

N:10543402.82
E:1462537.34
N031.56618149
W103.01157770

138

N:10543408.08
E:1462910.94
N031.56622066
W103.01037890

N16°19'48"W 150.03'

S16°19'48"E 150.03'

113

2ND STREET

MATCH LINE SEE SHEET 5

SURVEY DATES: JULY & AUGUST 2019

NOTES:

1. COMPANION PLAT IS FILED IN THE OFFICE OF THIS SURVEYOR AND FURTHER DESCRIBES THE RECONSTRUCTION OF THE SURVEY UNDER E:JENNIFER\COUNTIES\WARD\WARD COUNTY BASE NAD83TCZ.DWG.
2. COORDINATES, BEARINGS AND DISTANCES SHOWN HEREON ARE BASED ON CONICAL LAMBERT PROJECTION OF THE "TEXAS CENTRAL ZONE, NORTH AMERICAN DATUM OF 1983 SYSTEM", DISTANCES ARE SURFACE AND REFLECT A GRID FACTOR.
3. THIS SURVEY WAS PERFORMED WITHOUT THE AID OF A TITLE COMMITMENT, THERE MAY BE EASEMENTS AND OR COVENANTS AFFECTING THIS PROPERTY NOT SHOWN HEREON, RECORD INFORMATION SHOWN HEREON IS BASED UPON A PUBLIC RECORDS SEARCH PERFORMED BY OTHERS.
4. THIS SURVEY SUPERCEDES ANY SURVEY OF A EARLIER DATE.

I, JENNIFER WARD–NUSZ, TEXAS REGISTERED PROFESSIONAL LAND SURVEY NUMBER 6396, DO HEREBY CERTIFY THAT THIS EASEMENT AND THE SURVEY UPON WHICH IT IS BASED WERE PERFORMED UNDER MY SUPERVISION.

STATE OF TEXAS
REGISTERED
JENNIFER WARD-NUSZ
6396
PROFESSIONAL
LAND SURVEYOR

JENNIFER WARD–NUSZ
TX RPLS 6396

DATE

GRAPHIC SCALE
0 50 100 200
(IN FEET)
1 INCH = 100 FT

OWNERSHIP

VAULT MIDSTREAM, LLC
INST # 2018-03773, OPRWCT

LEGAL DESCRIPTION

BEING ALL OF THE BELOW REFERENCED LOTS:

LOTS 9-11, BLOCK 113, LOTS 1-12, BLOCK 115, LOTS 3-12, BLOCK 116, LOTS 1-12, BLOCK 133, LOTS 1-12, BLOCK 134, LOTS 1-12, BLOCK 135, LOTS 1-12, BLOCK 136, LOTS 7-12, BLOCK 138, LOTS 5-9, BLOCK 139, LOTS 7-9, BLOCK 143, LOTS 1-12, BLOCK 145, LOTS 1-12, BLOCK 146, LOTS 1-12, BLOCK 161, LOTS 1-12, BLOCK 162, LOTS 1-12, BLOCK 173, LOTS 1-12, BLOCK 174, LOTS 1-12, BLOCK 189, LOTS 1-12, BLOCK 190, LOTS 1-6, BLOCK 199, LOTS 1-5, BLOCK 200, LOTS 2-6, BLOCK 201, LOTS 1-6, BLOCK 202 & THE WEST 150' OF LOT I, WICKETT TOWNSITE, CABINET 1, SLIDE 70, PLAT RECORDS WARD COUNTY, TEXAS AND LOTS 46-50, WESTERN HEIGHTS SUBDIVISION, CABINET 3, SLIDE 94, PLAT RECORDS WARD COUNTY, TEXAS

LEGEND

	TRACT 5 BOUNDARY
	TRACTS
	RIGHT OF WAY LINE
	SECTION LINE
X X	FENCE LINE
P.O.B.	POINT OF BEGINNING
⊙	1/2" IRON ROD WITH YELLOW CAP STAMPED "SAM" SET
D.R.W.C.T.	DEED RECORDS, WARD COUNTY, TEXAS
O.P.R.W.C.T.	OFFICIAL PUBLIC RECORDS, WARD COUNTY, TEXAS
P.R.W.C.T.	PLAT RECORDS, WARD COUNTY, TEXAS

GREEN MOUNTAIN PARTITION SURVEY
TRACT 5 WICKETT TOWNSHIP

SECTION 21, BLOCK F, G&MMB&A SURVEY

WARD COUNTY, TEXAS

SAM SURVEYING · AERIAL MAPPING · ENGINEERING
3106 W CUTHBERT AVE, MIDLAND, TX 79701
OFFICE: (432) 699-0601, Fax: (432) 699-0661,
EMAIL:INFO@SAM.BIZ
TX FIRM REG NO.: 10064300

DESIGN	DRAWN	CHECKED	DATE	SCALE	JOB	SHEET
	SCW	JLW-N	10/12/2019	1"=100'	49843	4/7

\\SAMINC\MID\PROJECTS\1019049843\100\SURVEY\06PLATS\49843-BOUNDARY SCW TRACT 5.DWG

REVISED:

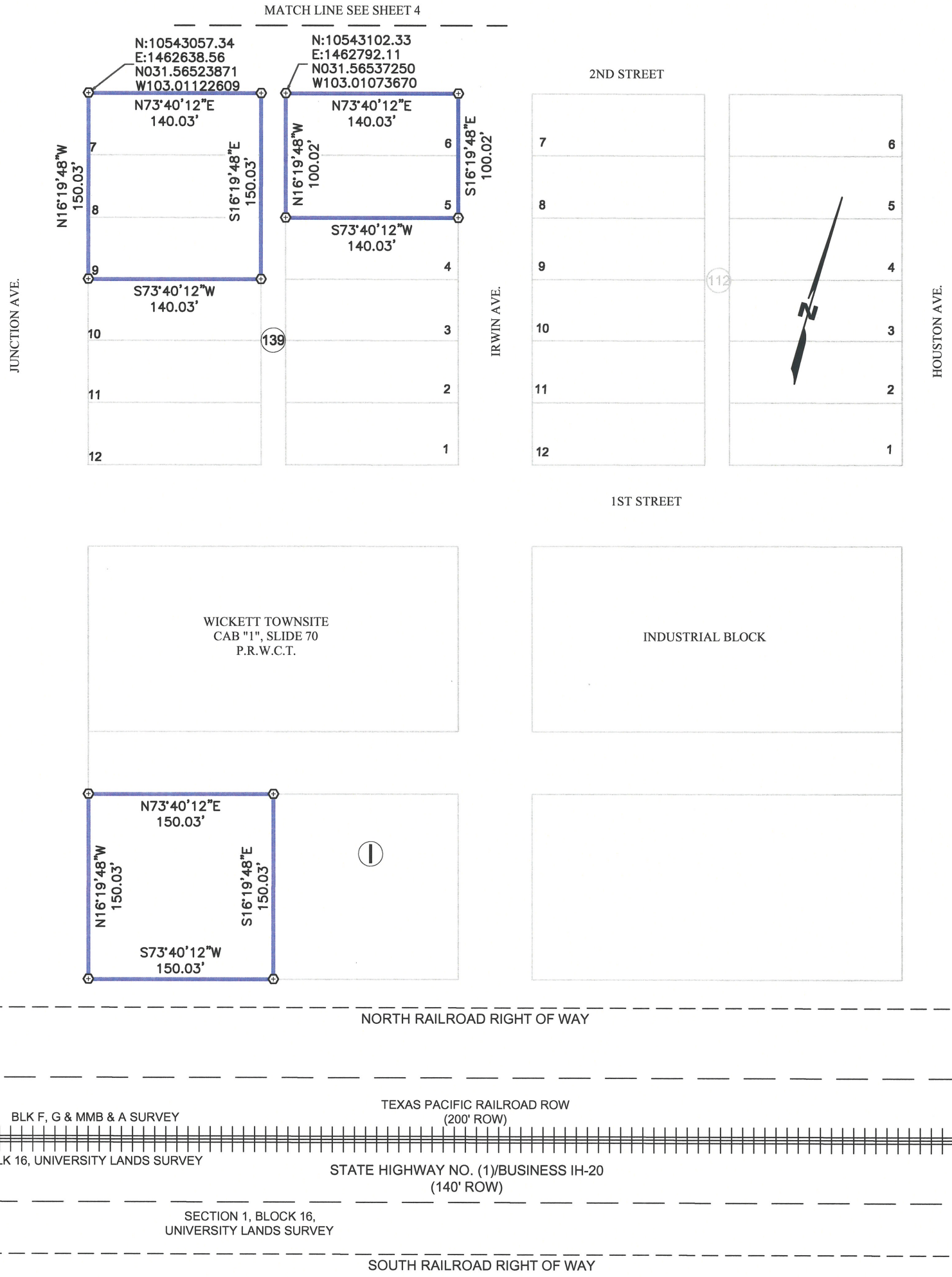

SURVEY DATES: JULY & AUGUST 2019

NOTES:

1. COMPANION PLAT IS FILED IN THE OFFICE OF THIS SURVEYOR AND FURTHER DESCRIBES THE RECONSTRUCTION OF THE SURVEY UNDER E:JENNIFER\COUNTIES\WARD\WARD COUNTY BASE NAD83TCZ.DWG.
2. COORDINATES, BEARINGS AND DISTANCES SHOWN HEREON ARE BASED ON CONICAL LAMBERT PROJECTION OF THE "TEXAS CENTRAL ZONE, NORTH AMERICAN DATUM OF 1983 SYSTEM", DISTANCES ARE SURFACE AND REFLECT A GRID FACTOR.
3. THIS SURVEY WAS PERFORMED WITHOUT THE AID OF A TITLE COMMITMENT, THERE MAY BE EASEMENTS AND OR COVENANTS AFFECTING THIS PROPERTY NOT SHOWN HEREON, RECORD INFORMATION SHOWN HEREON IS BASED UPON A PUBLIC RECORDS SEARCH PERFORMED BY OTHERS.
4. THIS SURVEY SUPERCEDES ANY SURVEY OF A EARLIER DATE.

I, JENNIFER WARD–NUSZ, TEXAS REGISTERED PROFESSIONAL LAND SURVEY NUMBER 6396, DO HEREBY CERTIFY THAT THIS EASEMENT AND THE SURVEY UPON WHICH IT IS BASED WERE PERFORMED UNDER MY SUPERVISION.

STATE OF TEXAS
REGISTERED
JENNIFER WARD-NUSZ
6396
PROFESSIONAL
LAND SURVEYOR

JENNIFER WARD–NUSZ
TX RPLS 6396

DATE

GRAPHIC SCALE
0 50 100 200
(IN FEET)
1 INCH = 100 FT

OWNERSHIP

VAULT MIDSTREAM, LLC
INST # 2018-03773, OPRWCT

LEGAL DESCRIPTION

BEING ALL OF THE BELOW REFERENCED LOTS:

LOTS 9-11, BLOCK 113, LOTS 1-12, BLOCK 115, LOTS 3-12, BLOCK 116, LOTS 1-12, BLOCK 133, LOTS 1-12, BLOCK 134, LOTS 1-12, BLOCK 135, LOTS 1-12, BLOCK 136, LOTS 7-12, BLOCK 138, LOTS 5-9, BLOCK 139, LOTS 7-9, BLOCK 143, LOTS 1-12, BLOCK 145, LOTS 1-12, BLOCK 146, LOTS 1-12, BLOCK 161, LOTS 1-12, BLOCK 162, LOTS 1-12, BLOCK 173, LOTS 1-12, BLOCK 174, LOTS 1-12, BLOCK 189, LOTS 1-12, BLOCK 190, LOTS 1-6, BLOCK 199, LOTS 1-5, BLOCK 200, LOTS 2-6, BLOCK 201, LOTS 1-6, BLOCK 202 & THE WEST 150' OF LOT I, WICKETT TOWNSITE, CABINET 1, SLIDE 70, PLAT RECORDS WARD COUNTY, TEXAS AND LOTS 46-50, WESTERN HEIGHTS SUBDIVISION, CABINET 3, SLIDE 94, PLAT RECORDS WARD COUNTY, TEXAS

LEGEND

	TRACT 5 BOUNDARY
	TRACTS
	RIGHT OF WAY LINE
	SECTION LINE
X X	FENCE LINE
P.O.B.	POINT OF BEGINNING
⊕	1/2" IRON ROD WITH YELLOW CAP STAMPED "SAM" SET
D.R.W.C.T.	DEED RECORDS, WARD COUNTY, TEXAS
O.P.R.W.C.T.	OFFICIAL PUBLIC RECORDS, WARD COUNTY, TEXAS
P.R.W.C.T.	PLAT RECORDS, WARD COUNTY, TEXAS

GREEN MOUNTAIN PARTITION SURVEY
TRACT 5 WICKETT TOWNSHIP

SECTION 21, BLOCK F, G&MMB&A SURVEY

WARD COUNTY, TEXAS

SAM
SURVEYING · AERIAL MAPPING · ENGINEERING
3106 W CUTHBERT AVE, MIDLAND, TX 79701
OFFICE: (432) 699-0601, Fax: (432) 699-0661,
EMAIL:INFO@SAM.BIZ
TX FIRM REG NO.: 10064300

DESIGN	DRAWN	CHECKED	DATE	SCALE	JOB	SHEET
	SCW	JLW-N	10/12/2019	1"=100'	49843	5 / 7

\\SAMINC\MID\PROJECTS\1019049843\100\SURVEY\06PLATS\49843-BOUNDARY SCW TRACT 5.DWG

REVISED:

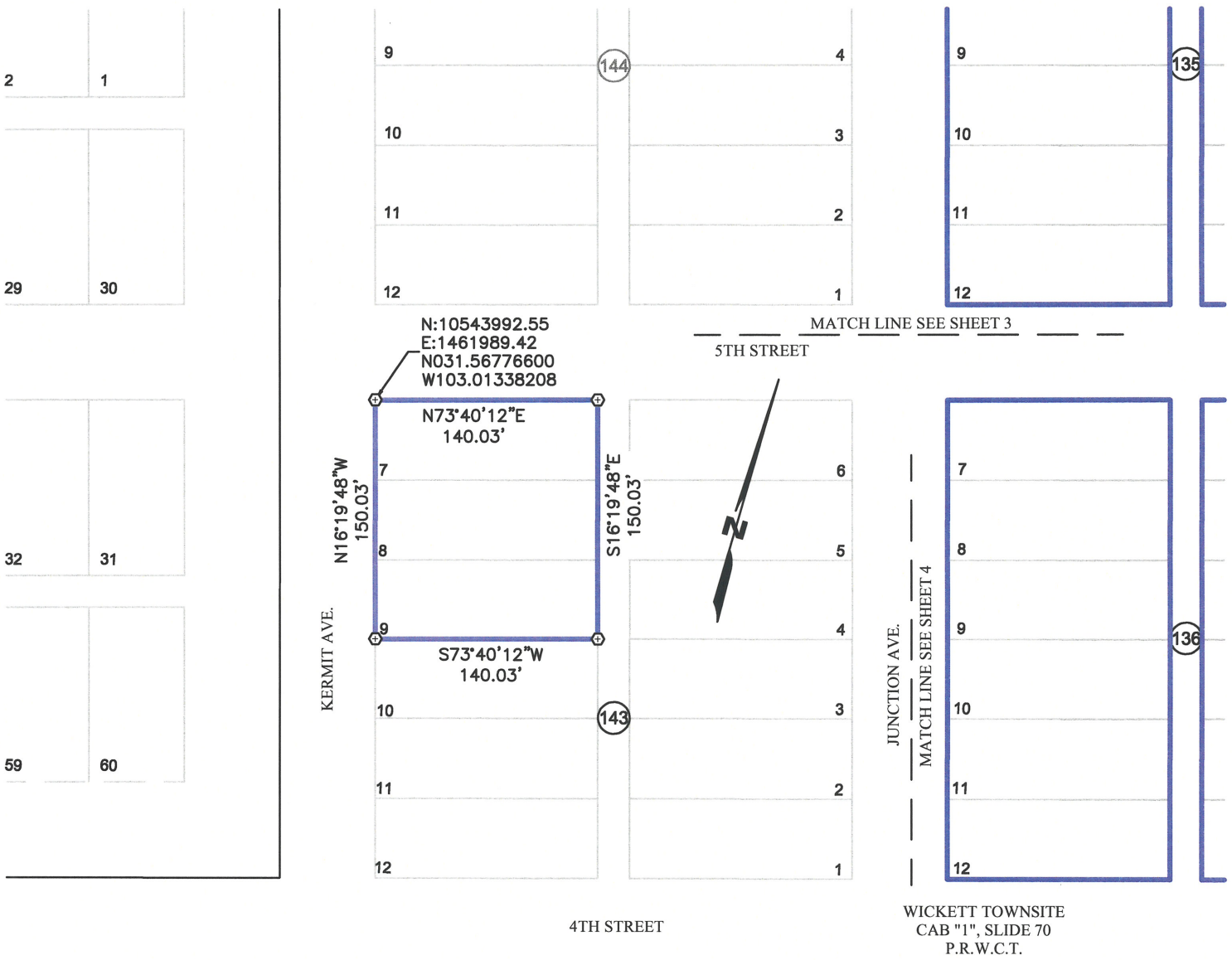

WICKETT TOWNSITE
CAB "1", SLIDE 70
P.R.W.C.T.

SURVEY DATES: JULY & AUGUST 2019

NOTES:

1. COMPANION PLAT IS FILED IN THE OFFICE OF THIS SURVEYOR AND FURTHER DESCRIBES THE RECONSTRUCTION OF THE SURVEY UNDER E:JENNIFER\COUNTIES\WARD\WARD COUNTY BASE NAD83TCZ.DWG.
2. COORDINATES, BEARINGS AND DISTANCES SHOWN HEREON ARE BASED ON CONICAL LAMBERT PROJECTION OF THE "TEXAS CENTRAL ZONE, NORTH AMERICAN DATUM OF 1983 SYSTEM", DISTANCES ARE SURFACE AND REFLECT A GRID FACTOR.
3. THIS SURVEY WAS PERFORMED WITHOUT THE AID OF A TITLE COMMITMENT, THERE MAY BE EASEMENTS AND OR COVENANTS AFFECTING THIS PROPERTY NOT SHOWN HEREON, RECORD INFORMATION SHOWN HEREON IS BASED UPON A PUBLIC RECORDS SEARCH PERFORMED BY OTHERS.
4. THIS SURVEY SUPERCEDES ANY SURVEY OF A EARLIER DATE.

I, JENNIFER WARD–NUSZ, TEXAS REGISTERED PROFESSIONAL LAND SURVEY NUMBER 6396, DO HEREBY CERTIFY THAT THIS EASEMENT AND THE SURVEY UPON WHICH IT IS BASED WERE PERFORMED UNDER MY SUPERVISION.

STATE OF TEXAS
REGISTERED
JENNIFER WARD-NUSZ
6396
PROFESSIONAL
LAND SURVEYOR

JENNIFER WARD–NUSZ
TX RPLS 6396

10/12/19
DATE

GRAPHIC SCALE
0 50 100 200
(IN FEET)
1 INCH = 100 FT

OWNERSHIP

VAULT MIDSTREAM, LLC

INST # 2018-03773, OPRWCT

LEGAL DESCRIPTION

BEING ALL OF THE BELOW REFERENCED LOTS:

LOTS 9-11, BLOCK 113, LOTS 1-12, BLOCK 115, LOTS 3-12, BLOCK 116, LOTS 1-12, BLOCK 133, LOTS 1-12, BLOCK 134, LOTS 1-12, BLOCK 135, LOTS 1-12, BLOCK 136, LOTS 7-12, BLOCK 138, LOTS 5-9, BLOCK 139, LOTS 7-9, BLOCK 143, LOTS 1-12, BLOCK 145, LOTS 1-12, BLOCK 146, LOTS 1-12, BLOCK 161, LOTS 1-12, BLOCK 162, LOTS 1-12, BLOCK 173, LOTS 1-12, BLOCK 174, LOTS 1-12, BLOCK 189, LOTS 1-12, BLOCK 190, LOTS 1-6, BLOCK 199, LOTS 1-5, BLOCK 200, LOTS 2-6, BLOCK 201, LOTS 1-6, BLOCK 202 & THE WEST 150' OF LOT I, WICKETT TOWNSITE, CABINET 1, SLIDE 70, PLAT RECORDS WARD COUNTY, TEXAS AND LOTS 46-50, WESTERN HEIGHTS SUBDIVISION, CABINET 3, SLIDE 94, PLAT RECORDS WARD COUNTY, TEXAS

LEGEND

———	TRACT 5 BOUNDARY
— — —	TRACTS
— — — — —	RIGHT OF WAY LINE
—•—•—	SECTION LINE
—X—X—	FENCE LINE
P.O.B.	POINT OF BEGINNING
⊕	1/2" IRON ROD WITH YELLOW CAP STAMPED "SAM" SET
D.R.W.C.T.	DEED RECORDS, WARD COUNTY, TEXAS
O.P.R.W.C.T.	OFFICIAL PUBLIC RECORDS, WARD COUNTY, TEXAS
P.R.W.C.T.	PLAT RECORDS, WARD COUNTY, TEXAS

GREEN MOUNTAIN PARTITION SURVEY

TRACT 5 WICKETT TOWNSHIP

SECTION 21, BLOCK F, G&MMB&A SURVEY

WARD COUNTY, TEXAS

SAM
SURVEYING · AERIAL MAPPING · ENGINEERING
3106 W CUTHBERT AVE, MIDLAND, TX 79701
OFFICE: (432) 699-0601, Fax: (432) 699-0661,
EMAIL:INFO@SAM.BIZ
TX FIRM REG NO.: 10064300

DESIGN	DRAWN	CHECKED	DATE	SCALE	JOB	SHEET
	SCW	JLW-N	10/12/2019	1"=100'	49843	6 / 7

\\SAMINC\MID\PROJECTS\101949843\100\SURVEY\06PLATS\49843-BOUNDARY SCW TRACT 5.DWG

REVISED:

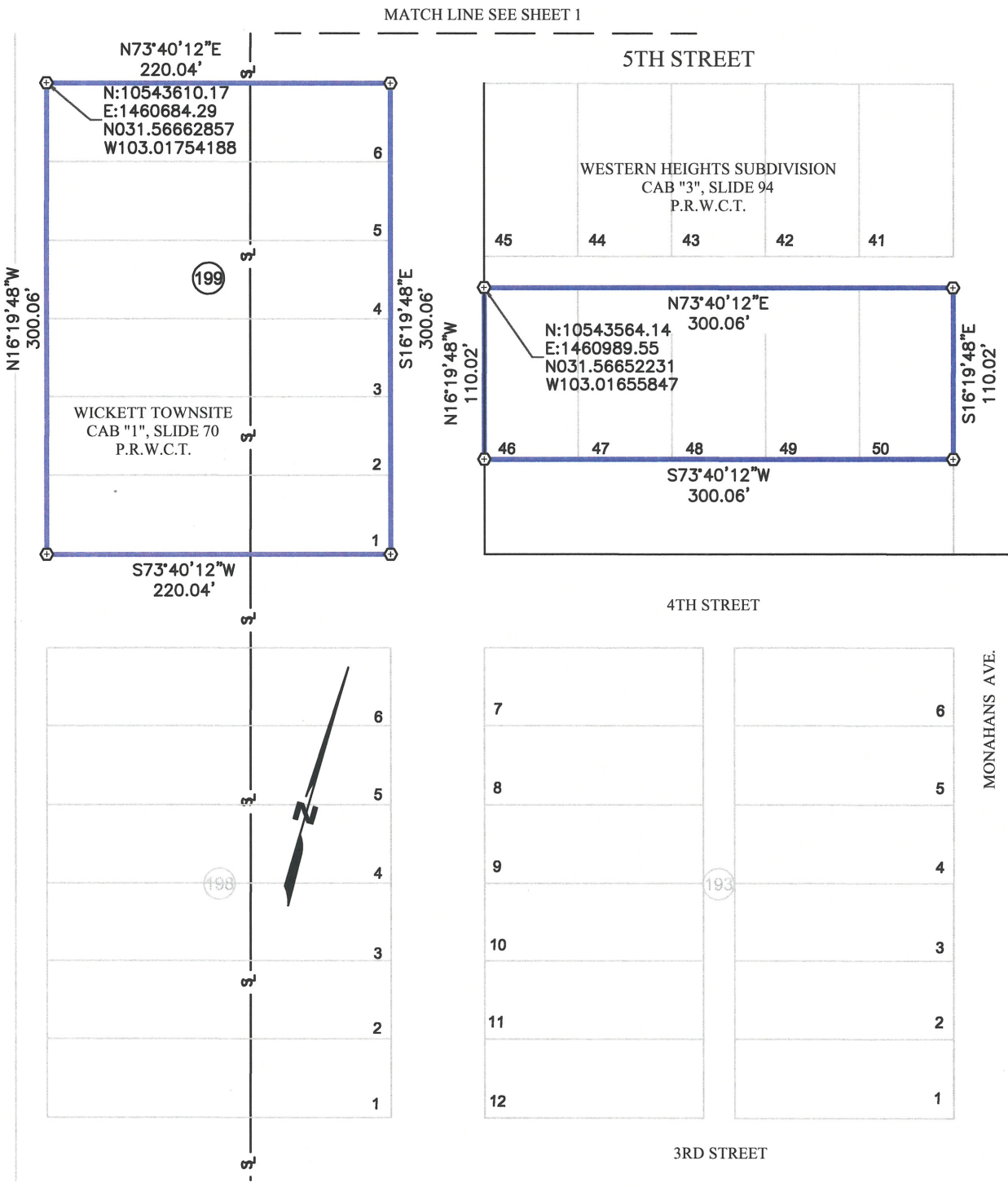

SURVEY DATES: JULY & AUGUST 2019

NOTES:

1. COMPANION PLAT IS FILED IN THE OFFICE OF THIS SURVEYOR AND FURTHER DESCRIBES THE RECONSTRUCTION OF THE SURVEY UNDER E:JENNIFER\COUNTIES\WARD\WARD COUNTY BASE NAD83TCZ.DWG.
2. COORDINATES, BEARINGS AND DISTANCES SHOWN HEREON ARE BASED ON CONICAL LAMBERT PROJECTION OF THE "TEXAS CENTRAL ZONE, NORTH AMERICAN DATUM OF 1983 SYSTEM", DISTANCES ARE SURFACE AND REFLECT A GRID FACTOR.
3. THIS SURVEY WAS PERFORMED WITHOUT THE AID OF A TITLE COMMITMENT, THERE MAY BE EASEMENTS AND OR COVENANTS AFFECTING THIS PROPERTY NOT SHOWN HEREON, RECORD INFORMATION SHOWN HEREON IS BASED UPON A PUBLIC RECORDS SEARCH PERFORMED BY OTHERS.
4. THIS SURVEY SUPERCEDES ANY SURVEY OF A EARLIER DATE.

I, JENNIFER WARD–NUSZ, TEXAS REGISTERED PROFESSIONAL LAND SURVEY NUMBER 6396, DO HEREBY CERTIFY THAT THIS EASEMENT AND THE SURVEY UPON WHICH IT IS BASED WERE PERFORMED UNDER MY SUPERVISION.

STATE OF TEXAS
REGISTERED
JENNIFER WARD-NUSZ
6396
PROFESSIONAL
LAND SURVEYOR

JENNIFER WARD–NUSZ
TX RPLS 6396

DATE

GRAPHIC SCALE
0 50 100 200
(IN FEET)
1 INCH = 100 FT

OWNERSHIP

VAULT MIDSTREAM, LLC
INST # 2018-03773, OPRWCT

LEGAL DESCRIPTION

BEING ALL OF THE BELOW REFERENCED LOTS:

LOTS 9-11, BLOCK 113, LOTS 1-12, BLOCK 115, LOTS 3-12, BLOCK 116, LOTS 1-12, BLOCK 133, LOTS 1-12, BLOCK 134, LOTS 1-12, BLOCK 135, LOTS 1-12, BLOCK 136, LOTS 7-12, BLOCK 138, LOTS 5-9, BLOCK 139, LOTS 7-9, BLOCK 143, LOTS 1-12, BLOCK 145, LOTS 1-12, BLOCK 146, LOTS 1-12, BLOCK 161, LOTS 1-12, BLOCK 162, LOTS 1-12, BLOCK 173, LOTS 1-12, BLOCK 174, LOTS 1-12, BLOCK 189, LOTS 1-12, BLOCK 190, LOTS 1-6, BLOCK 199, LOTS 1-5, BLOCK 200, LOTS 2-6, BLOCK 201, LOTS 1-6, BLOCK 202 & THE WEST 150' OF LOT I, WICKETT TOWNSITE, CABINET 1, SLIDE 70, PLAT RECORDS WARD COUNTY, TEXAS AND LOTS 46-50, WESTERN HEIGHTS SUBDIVISION, CABINET 3, SLIDE 94, PLAT RECORDS WARD COUNTY, TEXAS

LEGEND

	TRACT 5 BOUNDARY
	TRACTS
	RIGHT OF WAY LINE
	SECTION LINE
	FENCE LINE
P.O.B.	POINT OF BEGINNING
⊕	1/2" IRON ROD WITH YELLOW CAP STAMPED "SAM" SET
D.R.W.C.T.	DEED RECORDS, WARD COUNTY, TEXAS
O.P.R.W.C.T.	OFFICIAL PUBLIC RECORDS, WARD COUNTY, TEXAS
P.R.W.C.T.	PLAT RECORDS, WARD COUNTY, TEXAS

GREEN MOUNTAIN PARTITION SURVEY
TRACT 5 WICKETT TOWNSHIP

SECTION 21, BLOCK F, G&MMB&A SURVEY

WARD COUNTY, TEXAS

SAM
SURVEYING · AERIAL MAPPING · ENGINEERING
3106 W CUTHBERT AVE, MIDLAND, TX 79701
OFFICE: (432) 699-0601, Fax: (432) 699-0661,
EMAIL:INFO@SAM.BIZ
TX FIRM REG NO.: 10064300

DESIGN	DRAWN	CHECKED	DATE	SCALE	JOB	SHEET
	SCW	JLW-N	10/12/2019	1"=100'	49843	7/7

\\SAMINC\MID\PROJECTS\101949843\100\SURVEY\06PLATS\49843-BOUNDARY SCW TRACT 5.DWG